

SITUACIJOS SCHEMA

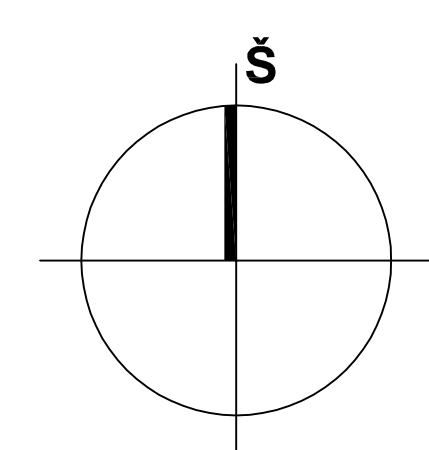
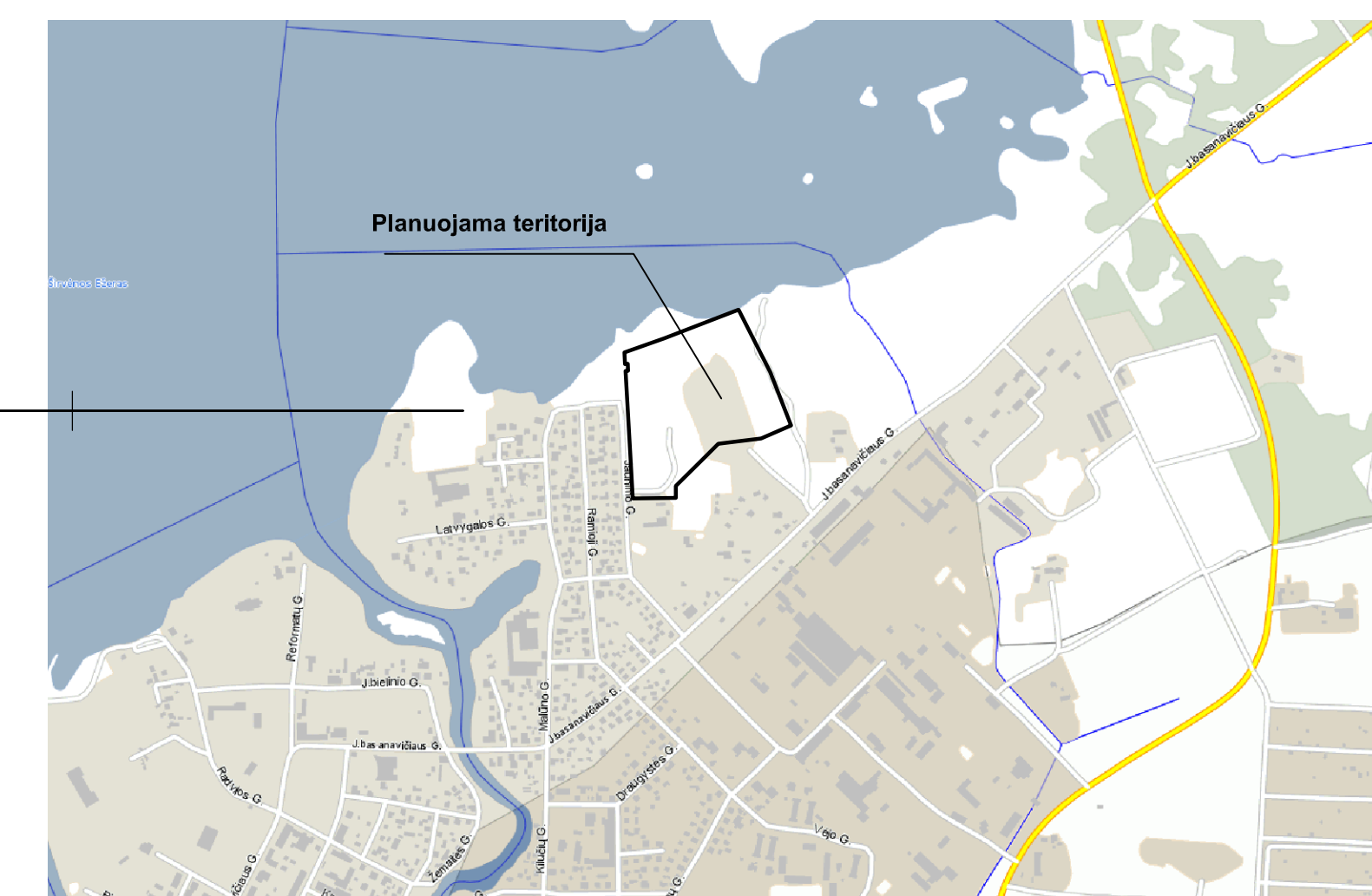


Table with 3 columns: X, Y, and a grid of coordinates for the site.

Table 1: Summary of site characteristics. Total area: 77099 m². Plot area: 14762 m². Building area: 14762 m². Plot ratio: 28%. Building ratio: 0.71. Plot ratio: 10-50%.

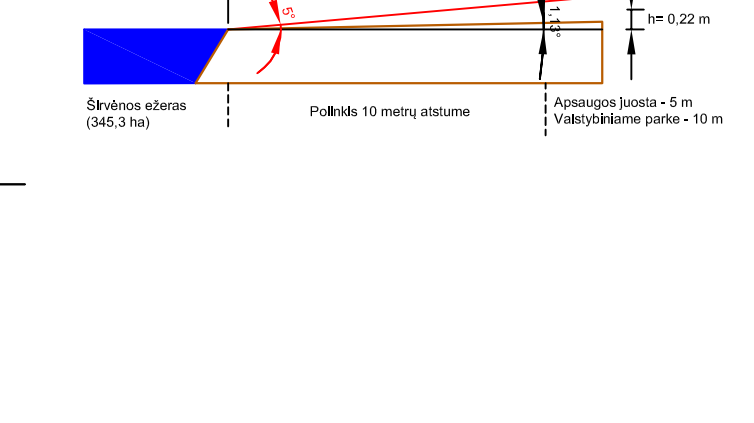
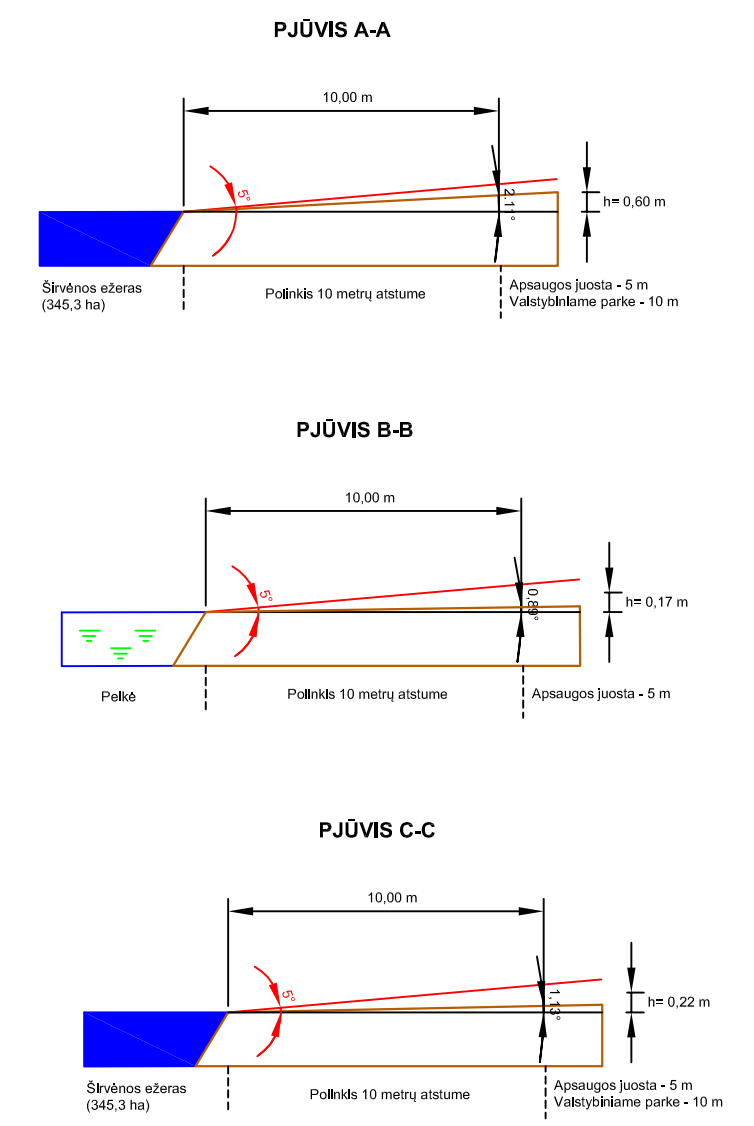
Table 1a: Characteristics of plot 1a. Area: 14762 m². Plot ratio: 30%. Building ratio: 0.6. Plot ratio: 40%.

Table 1c: Characteristics of plot 1c. Area: 5608 m². Plot ratio: 30%. Building ratio: 1.00. Plot ratio: 40%.

Table 1b: Characteristics of plot 1b. Area: 30278 m². Plot ratio: 15%. Building ratio: 0.45. Plot ratio: 15-50%.

Table 1d: Characteristics of plot 1d. Area: 16647 m². Plot ratio: 40%. Building ratio: 1.00. Plot ratio: 15-50%.

Table 1e: Characteristics of plot 1e. Area: 9804 m². Plot ratio: 40%. Building ratio: 1.00. Plot ratio: 40%.



Legend table with 2 columns: Symbol and Description. Includes symbols for plot boundaries, building footprints, and various site features.

Table: TERRITORIJOS NAUDOJIMO REGULAVIMAS. Columns include plot number, area, and various regulatory parameters like building height, plot ratio, and building ratio.

KITI REKALAVIMAI: 1. Dėl sąlygų planuoti projektus... 2. Statiniai turi būti... 3. Pastatų ir inžinerinių... 4. Inžineriniai... 5. Naudojimo... 6. Automobilių... 7. Galima... 8. Galima...

Table: PASTABOS. 1. -222 -222 -222... 2. -222 -222 -222... 3. -222 -222 -222... 4. -222 -222 -222... 5. -222 -222 -222...

Table: PASTABOS. 1. -222 -222 -222... 2. -222 -222 -222... 3. -222 -222 -222... 4. -222 -222 -222... 5. -222 -222 -222...

Table: PASTABOS. 1. -222 -222 -222... 2. -222 -222 -222... 3. -222 -222 -222... 4. -222 -222 -222... 5. -222 -222 -222...